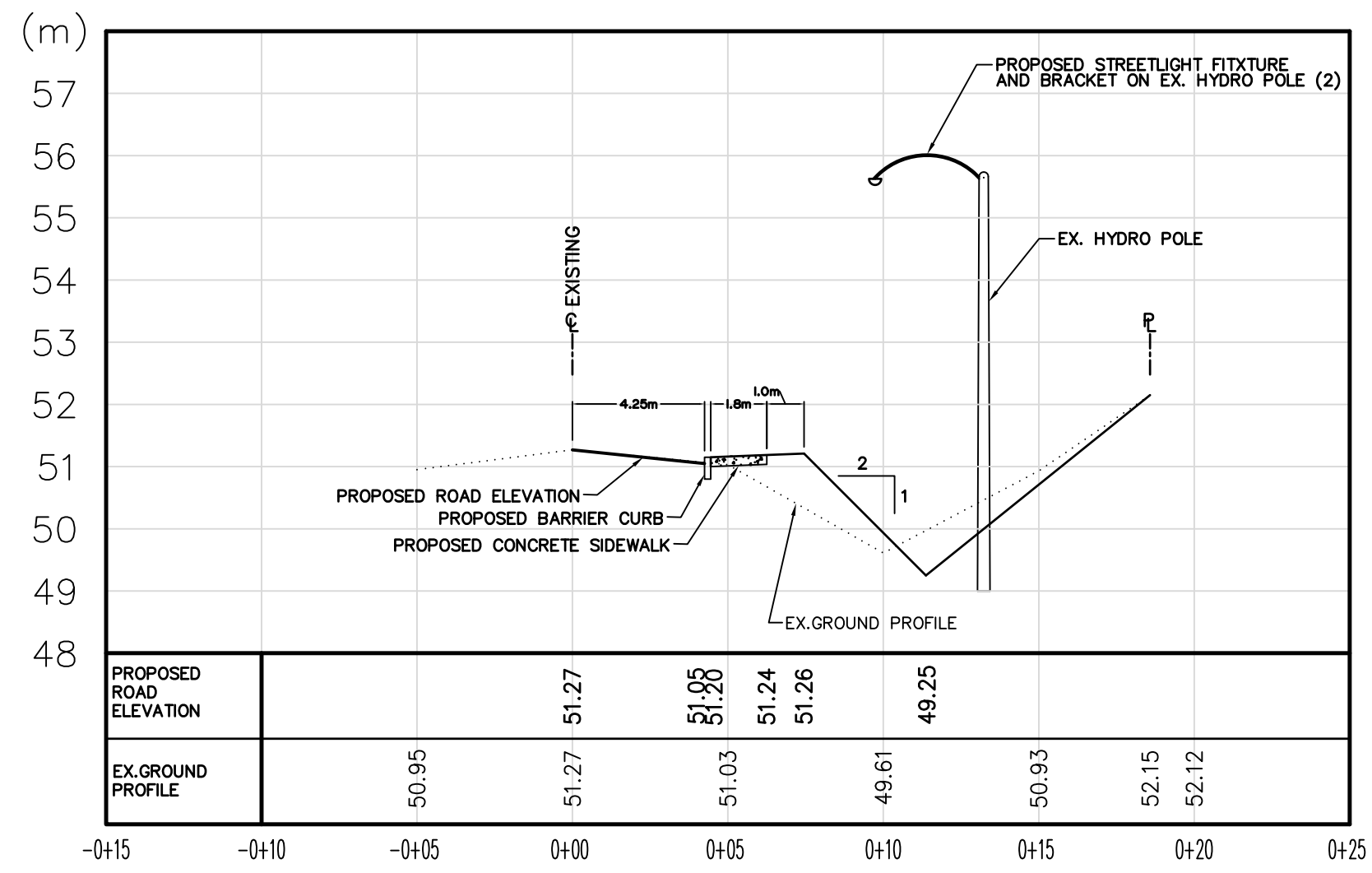
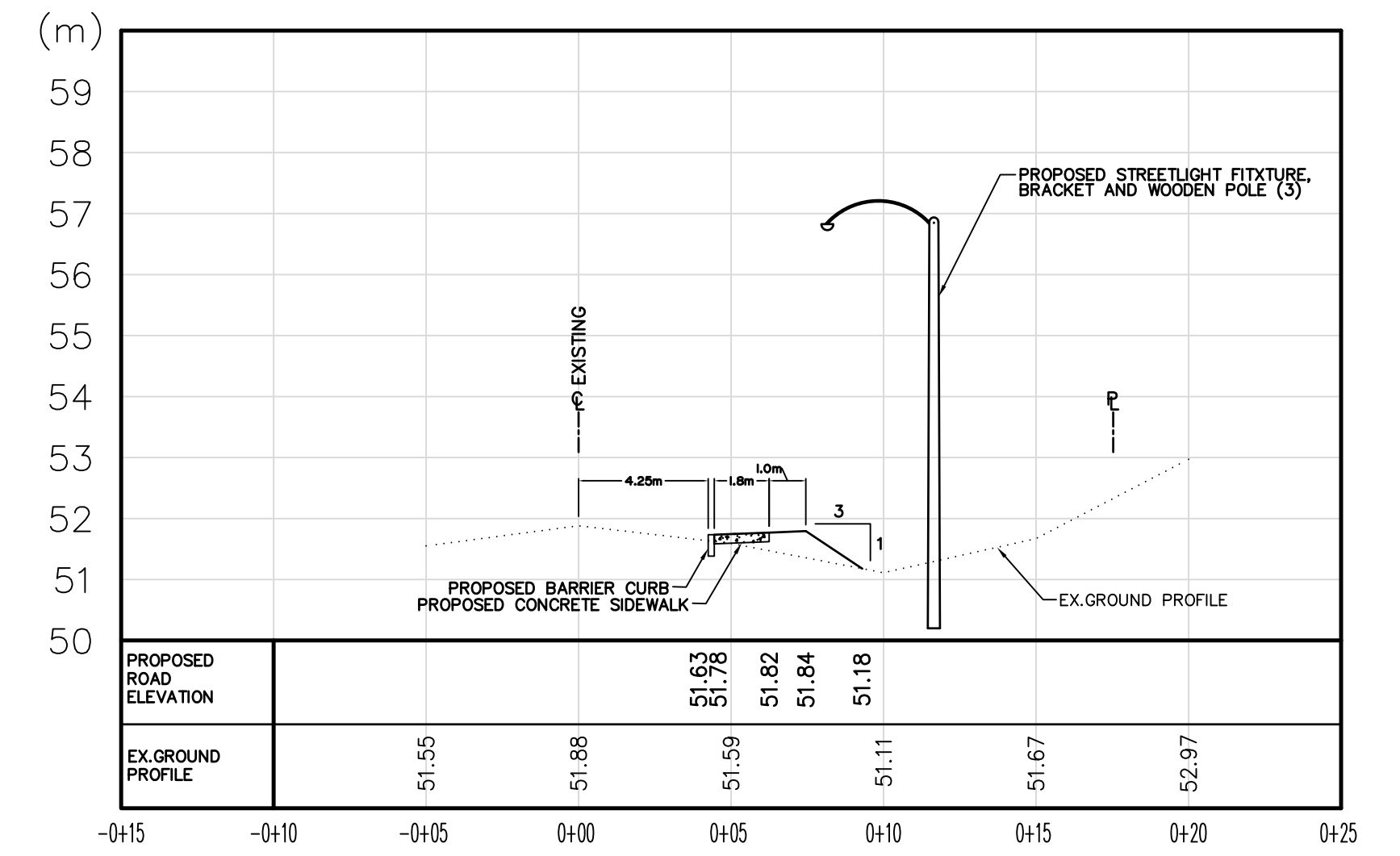


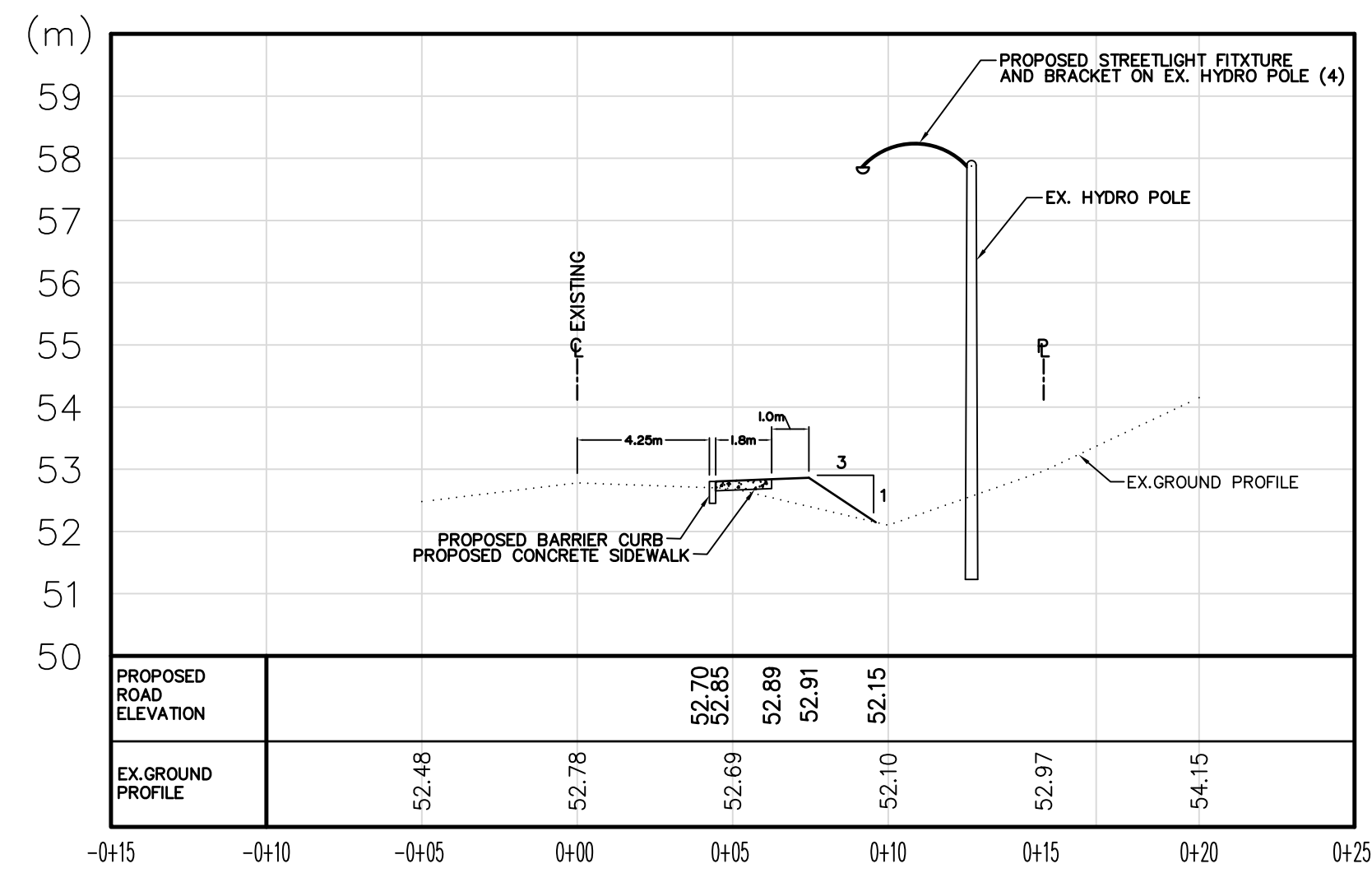
CROSS SECTION STA 1+00



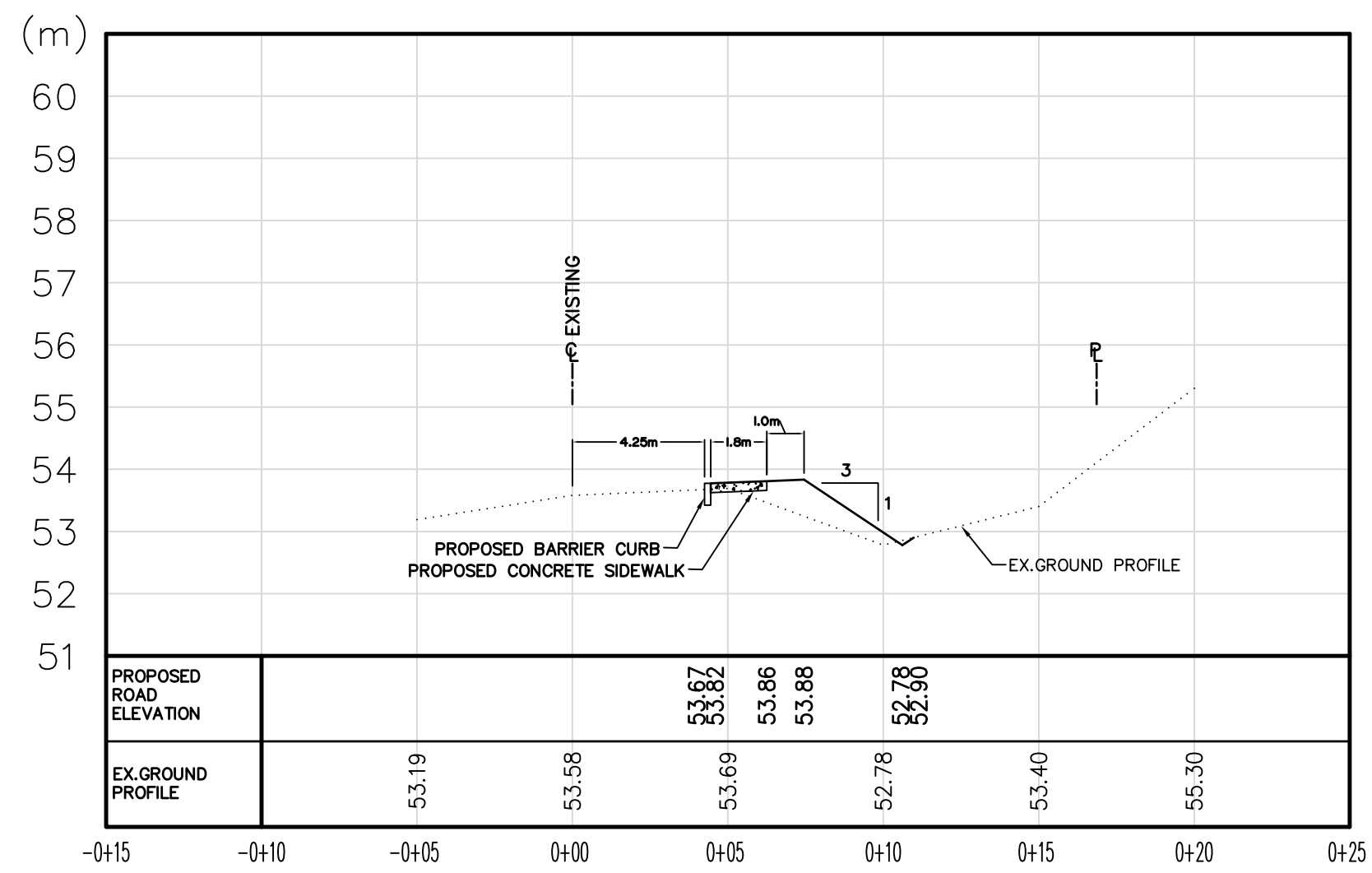
CROSS SECTION STA 1+100



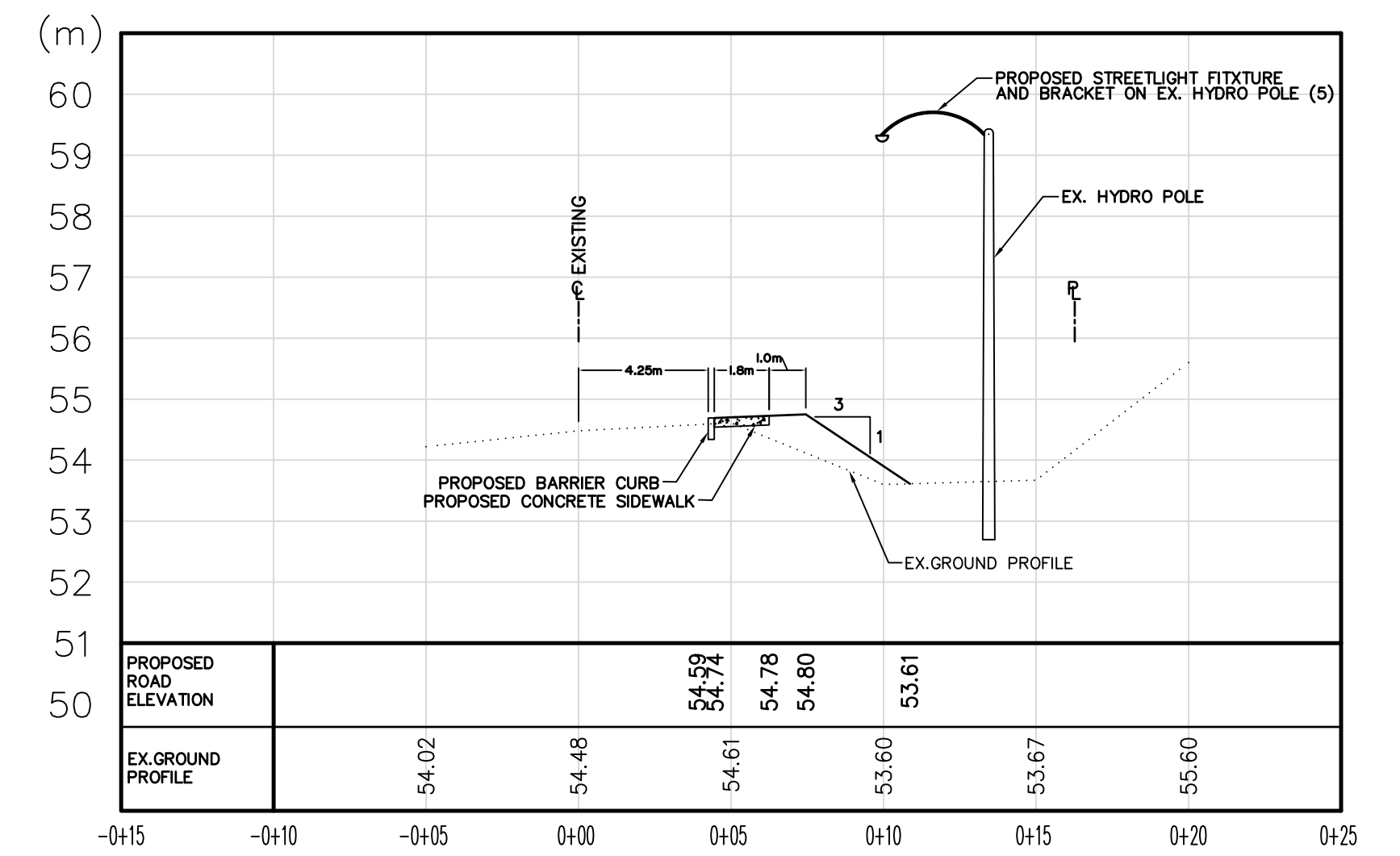
CROSS SECTION STA 1+200



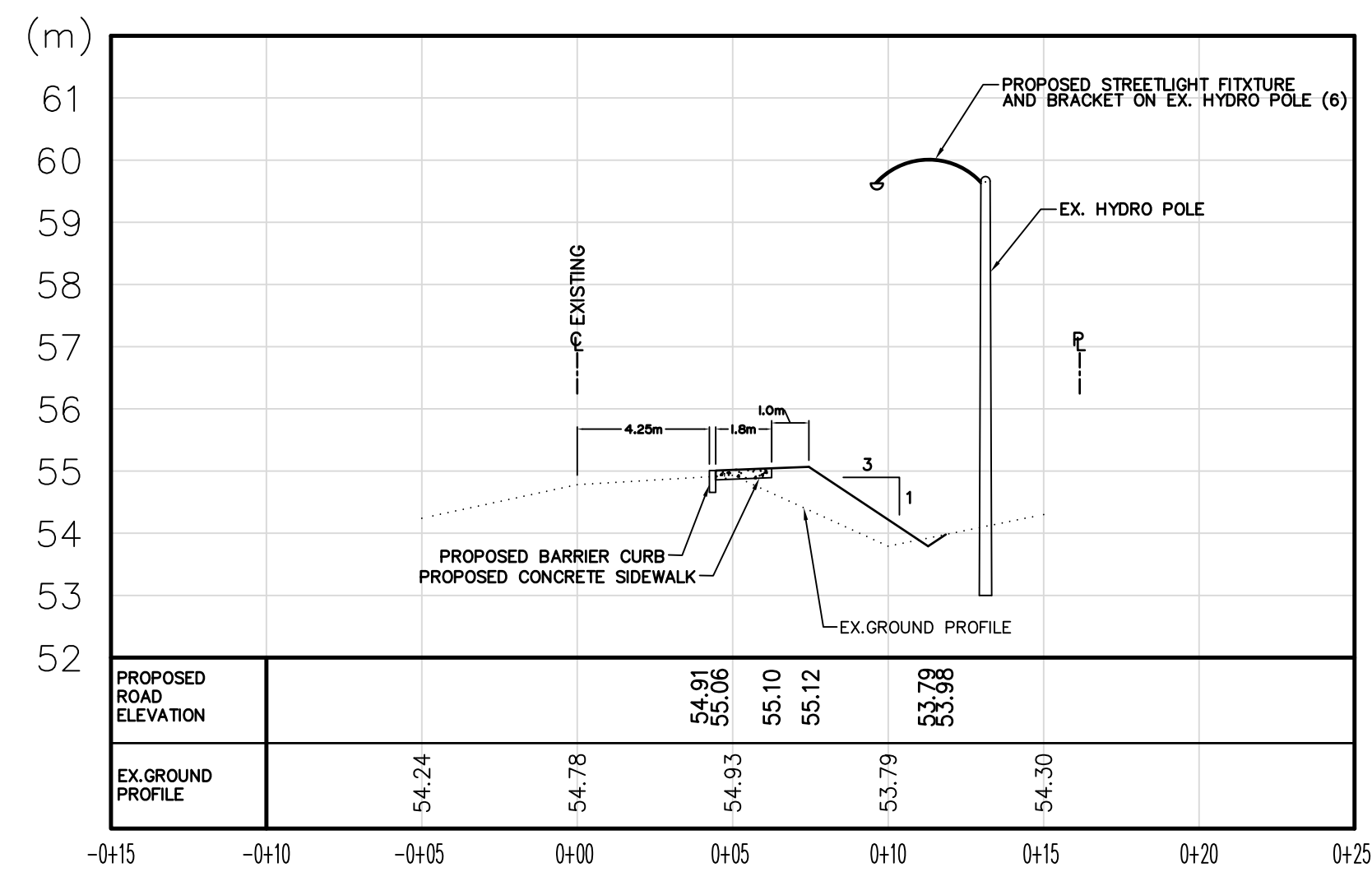
CROSS SECTION STA 1+250



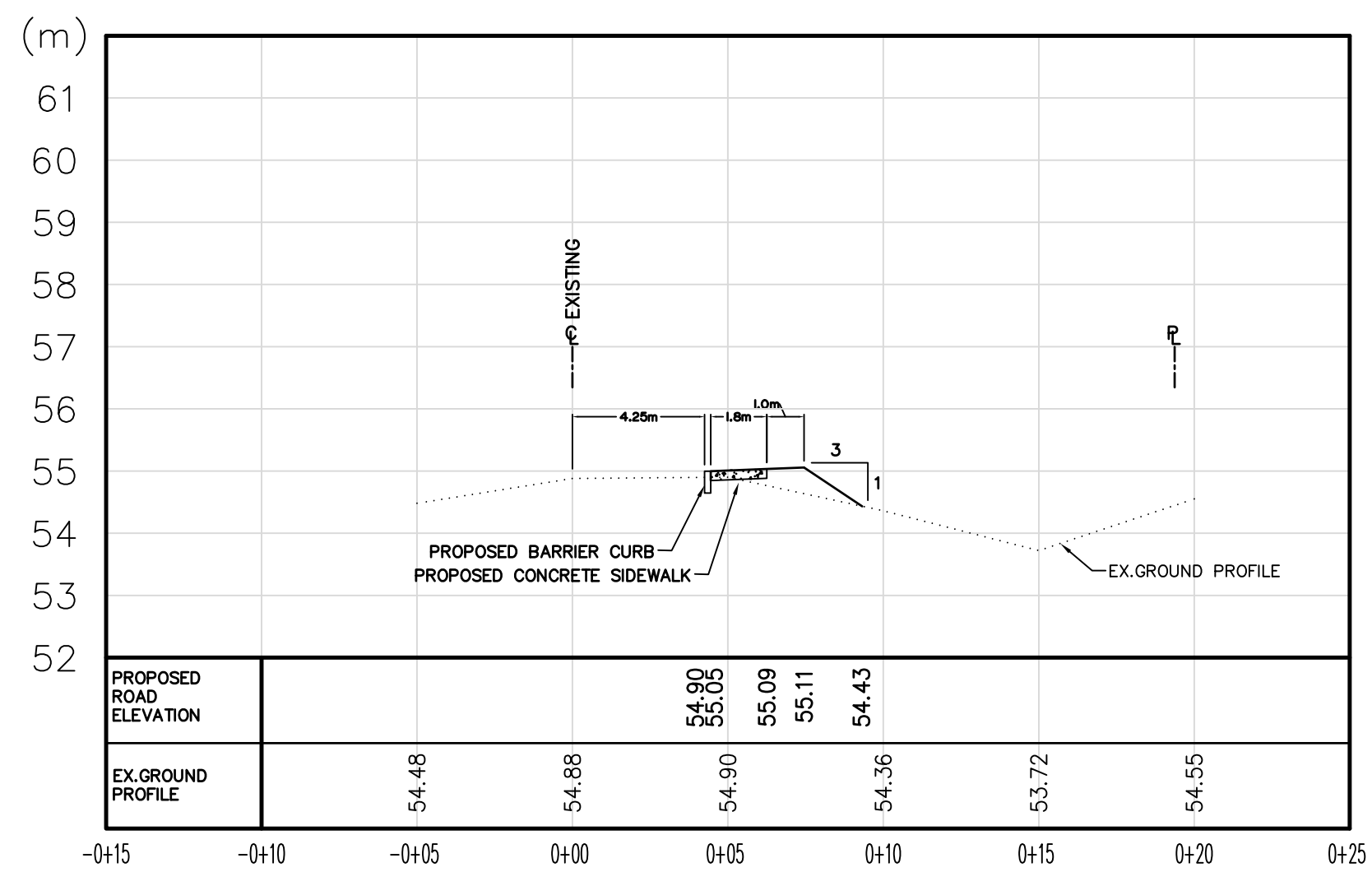
CROSS SECTION STA 1+300



CROSS SECTION STA 1+350



CROSS SECTION STA 1+400



CROSS SECTION STA 1+450

LEGEND

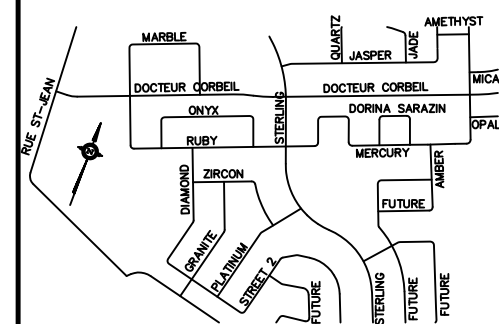
- ⊕ EXISTING CENTERLINE OF ROAD
- ⊥ PROPERTY LINE

NOTES

1. SCALE FOR ALL PROFILES: 1:200H & 1:100V
2. STREETLIGHTS ARE SHOWN AT CLOSEST CROSS-SECTION AND NUMBERED IN CONJUNCTION WITH DRAWINGS 180404-GP1 AND GP2
3. ALL STREETLIGHTS TO BE AS PER DESIGN AND SPECIFICATIONS AS SHOWN ON DRAWING 180404-SL1. STREETLIGHTS SHOWN ON THIS DRAWING ARE SHOWN FOR ILLUSTRATION PURPOSES ONLY.

THE POSITION OF ALL POLE LINES, CONDUITS, WATERMANS, SEWERS AND OTHER UNDERGROUND AND OVERGROUND UTILITIES AND STRUCTURES IS NOT NECESSARILY SHOWN ON THE CONTRACT DRAWINGS, AND WHERE SHOWN, THE ACCURACY OF THE POSITION OF SUCH UTILITIES AND STRUCTURES IS NOT GUARANTEED. BEFORE STARTING WORK, DETERMINE THE EXACT LOCATION OF ALL SUCH UTILITIES AND STRUCTURES AND ASSUME ALL LIABILITY FOR DAMAGE TO THEM.

STREET MAP




No.	REVISION	APPLIES WHEN DRAWING MODIFIED	DATE	BY

DESIGN	JSG
CHECKED	JMD
DRAWN	JSG
CHECKED	JMD
APPROVED	JMD



CITY OF CLARENCE-ROCKLAND  
ST-JEAN SIDEWALK  
PLAN  
CROSS-SECTIONS



PROJECT No. 180404  
DATE MAY 2018  
DRAWING No. 180404-CSI