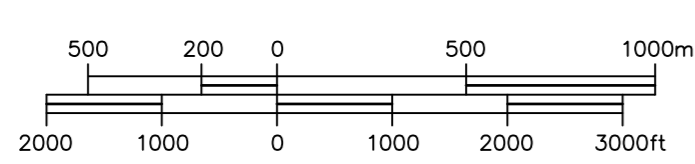


RÈGLEMENT DE ZONAGE No. 2016-10
ZONING BY-LAW No. 2016-10

Cité de - City of
Clarence-Rockland

Carte de Zonage F
Zoning Map

J.L.R. No. 27025
Scale 1:20,000

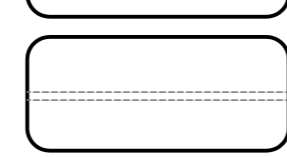

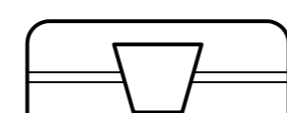


Roads / Chemins

County Road / Chemin de comté

Local Road / Chemin local

Unopened Road Allowance /
Emprise de chemin non-ouverte



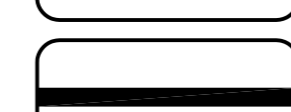
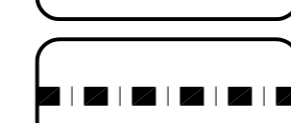
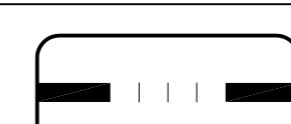
Collector Roads - Frontage / Chemins Collecteurs - Façades

Local Collector / Collecteur local - 60.0 metres / 60.0 mètres

Minor Collector / Collecteur mineur - 100.0 metres / 100.0 mètres

Major Collector / Collecteur majeur - 100.0 metres / 100.0 mètres

Primary Artery / Artère primaire - 200.0 metres / 200.0 mètres



Boundaries / Limites

Municipal Boundary /
Limite municipale

Rockland/Villages Boundary /
Limites de Rockland et villages



NOTE:
The Base map information on this Schedule was provided courtesy of the United Counties of Prescott-Russell.
The City of Clarence-Rockland and its Members & Associates Limited take no responsibility for
inaccuracies relating to the Base map including parcel fabric and location of streets.